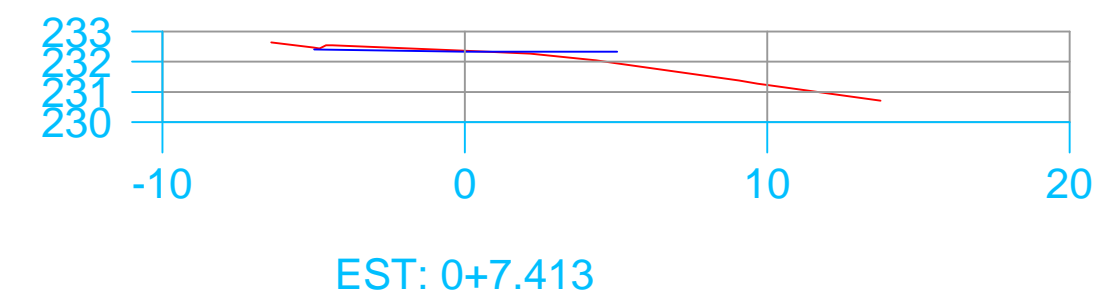
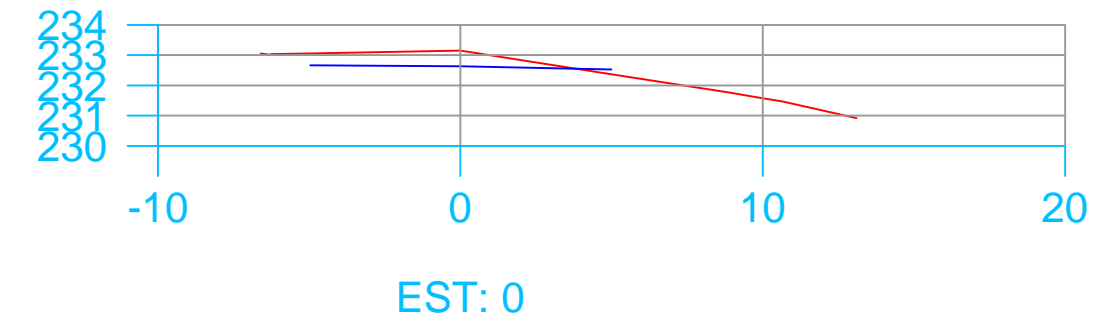
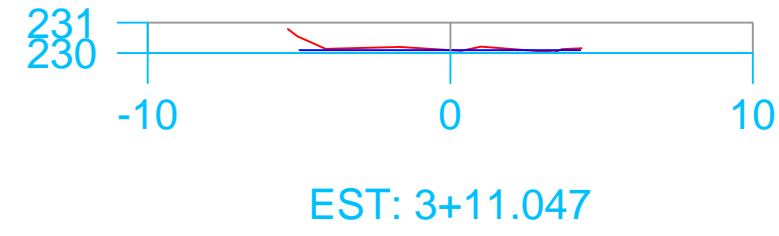
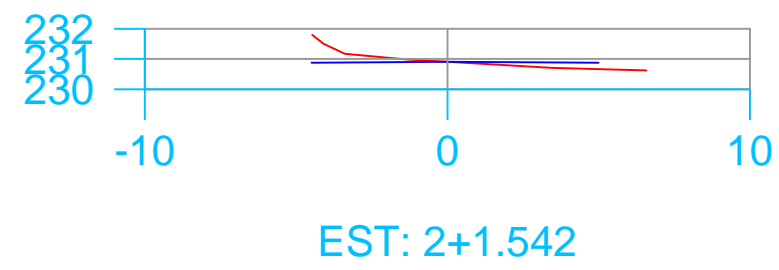
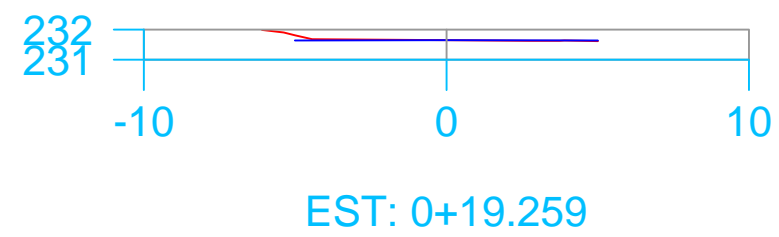


**PERFIL TRANSVERSAL**

- █ LINHA DE CORTE/ATERRO
- █ GREIDE



**Prefeitura Municipal de Porto União - Secretaria de Planejamento**

**PROJETO DE TERRAPLANAGEM**

PU 466

**Perfil transversal para corte e aterro**

RESPONSÁVEL TÉCNICO: VINICIUS ANDRE MAKIAK ENGENHEIRO CIVIL CREA-SC 119380-1	CONTEÚDO: -	Santa Cruz do Timbo	PRANCHA: 01/08
DATA: JULHO/2021	DESENHO: Guilherme Reali	MUNICÍPIO: Porto União	ÁREA CONSTR.=6235,54 m <sup>2</sup>
ESCALAS: Indicadas			